



# Event Details (PM) Smålandskavlen Relay

## October 28-29, 2006



### Assembly and check-in

Check-in and pick-up of team documents at the Event Centre, situated at Hallaryd, 22 km west of Älmhult. Signposts from road 120 at Delary.

### Event Centre office

At the Event Centre. Open 12:00 – 23:00 on October 28 and 07:30 – 13:00 on October 29. Team documents with number bibs, forms for changes in team composition, breakfast tickets, hired SI-cards in any, map coupon, program paper etc will be given to teams having paid all fees. If payment has been made so late that we have no notice you must present a receipt to the treasurer.

### Team composition

Name and SI-card number for the runners of the respective legs must be submitted **latest by Friday October 27 at 18:00 online via our home page [www.smalandskavlen.nu](http://www.smalandskavlen.nu)**.

Changes made after this time must be made on a special form at the event centre office at 17:00 the first day of the race. Reported SI-cards for each leg must be used.

### Accommodation and breakfast

You can use the accommodation from 15:00 Saturday until 09:00 Sunday. There will be a special information sheet for accommodation. Breakfast is served in assigned premises 05:30 – 08:00. To avoid queuing allow yourself time.

### Parking

Is allowed only on the site indicated at the Assembly area. The car park will be within 500 metres of the assembly area. There will be a charge of SEK 10 per car and day. Parking for caravans will be within 500 metres of the Event Centre, no electricity/water. Fee SEK 50 shall be paid on arrival. Coaches free.

### Wind shields/club tents

No need for application in advance, no charge. Only one tent per club, this shall be placed at the marked area, only. See map at the assembly area.

### Terrain

Forest with elements of paths and small forest roads. One larger asphalt road runs through the area. Cultivated land in connection to the event centre. There are numerous marshes with good runnability in the area. Low to moderately broken ground. There are smaller areas with detailed contour intervals. There are steep ridges in a part of the event area. Good passability. Areas with clearings and young wood exist. There are only a few clearings from the storm "Gudrun".









### Map

D21 and H21 map scale 1:15 000. Contour 2,5 m, offset printing.

Night courses 1:10 000, offset printing. All other classes 1:10 000, contour 2,5 m, digitally printed.

The map was made in 2006 by Björn Palm. The main part of the area has not previously been used for orienteering.

### LOCAL MAP SIGNS

-  Charcoal burning ground
-  Charcoal burning hut ruin
-  Tar pile
-  Road barrier
-  Earth cellar
-  Odd tree
-  Solitary tree
-  Windfallen trees

### Training map

There are training possibilities, both for night and day orienteering on a map close to the competition area. There will be a number of permanent checkpoints. Maps with checkpoints will be available at the event centre 15:00 – 18:00 Friday and 8:00 – 12:00 Saturday. Price for the map is 30 SEK. There are showers at the Hallaryd sports ground, price SEK 10, shall be paid at the sports house.

### Checkpoint descriptions

Descriptions are printed on the map, no loose descriptions.

### Number bibs

Last leg has the team number printed in red.

### Warming up

Field in close connection to the changeover area. Pay respect to forbidden areas.

### Punching system

Sportident (SI). Clearing and checking of the SI-cards will be made at the start and at the changeover area. Ensure to clear your SI-card. Runners are responsible for using correct SI-card. When punching with the SI-card you must receive a light/sound signal as confirmation. In case of an SI unit failure, try the other units. In last case use the punch boxes on the map together with the pin punch.



# Event Details (PM) Smålandskavlen Relay October 28-29, 2006



After changeover or finish runners must proceed to the area for downloading the SI-cards, follow instructions. Hired cards must be returned after downloading.

## Start

Maximum 600 m to start, watch out for split. Orange/white tape. There is no toilet at the start. First start 19:00 on Saturday. Starting lists for chasing start will be posted at the accommodations 05:00 Sunday at the latest.

Starting time for the chasing start:

H21	08.00	H200	08.50	H16	09.30
D21	08.30	D16	09.20		

Start for the following classes:

H180	08.45	D120	08.45
Open	09.25		

**NB! Summer time will end this night. The clock will be set back one hour.**

## Changeover

The runner is responsible for using correct lane when running to the changeover field. When changing over, the punching will be made at the finishing line, after this the map is dropped. Incoming runners will change with the map of the outgoing runner. TAKE THE MAP WITH YOUR TEAM NUMBER!

## Changing area

Only runners may stay in the changeover field. Passing will be made via the finishing area on the north part of the arena. NB! Clearings of SI-cards are made in the changeover area.

## Finish

Runners are responsible for using correct finishing lane. Punching will be made after the finish line. Referee will determine the order.

## Beverage

There will be drinks available for Men 21 class, legs 4 and 5, as to signs on the maps.

## Delivery of maps

Will be made at the event centre office when first team Men 21 have reached the finish and the restart, if any, has been made. The speaker will inform about the time for this. The map coupons are found in the team documents.

## Changing and shower

Tents for changing, women and men, are found 200 m from the assembly area. Tempered showers are close to the tents.

## Toilets

At the event centre 100 metres behind the restaurant building. NB! You will pass the toilet on the way to start. There is also a toilet at the changeover area.

## Litter

We ask you to use the existing dustbins for litter. Thank you!!

## First aid

Indoors close to the restaurant, follow sign 'Röda Korset' (Red Cross).

## Restaurant

Field lunch is served 12:00 – 22:00 Saturday (lasagne) and 10:00 – 14:00 Sunday (smoke-cured loin of pork with gratin potatoes) at the event centre restaurant. Price SEK 60. Furthermore, there is grill, kiosk and cafeteria at the event centre.

## Price ceremony

At the event centre around 12:30 Sunday. The men's challenge trophy will be given to the club with highest score during the years 2002-2006. There will not be any challenge trophy to the winning team. Special prizes will be given to the best teams in each class.

## Information, telephone, fax and e-mail

Telephone/tax +46 476 10903. E-mail: [smalandskavlen@okalme.se](mailto:smalandskavlen@okalme.se)

## Competition rules

As to SOFT, Swedish Orienteering Federation

## Organisation

Chief organiser	Håkan Persson
Course setter	Göran Liljequist
Press	Susanne Bergman and Lars Magnusson
Course supervisor	Thomas Almqvist, FK Vittus
Jury	Göran Bergander – Smålands OF, Roland Nilsson – SOK Viljan, Helena Johansson – OK Gisle